

# **A1 in Northumberland: Morpeth to Ellingham**

**Scheme Number: TR010059**

## **Appendix B Working Area around West Linkhall Scheduled Monument and North Charlton Scheduled Monument**

AFPF Regulation Rule 8(1)(c)

Planning Act 2008

Infrastructure Planning (Prescribed Forms and Procedure)

Regulations 2009

Infrastructure Planning

Planning Act 2008

**The Infrastructure Planning  
(Applications: Prescribed Forms  
and Procedure) Regulations 2009**

**The A1 in Northumberland: Morpeth to  
Ellingham**

Development Consent Order 20[xx]

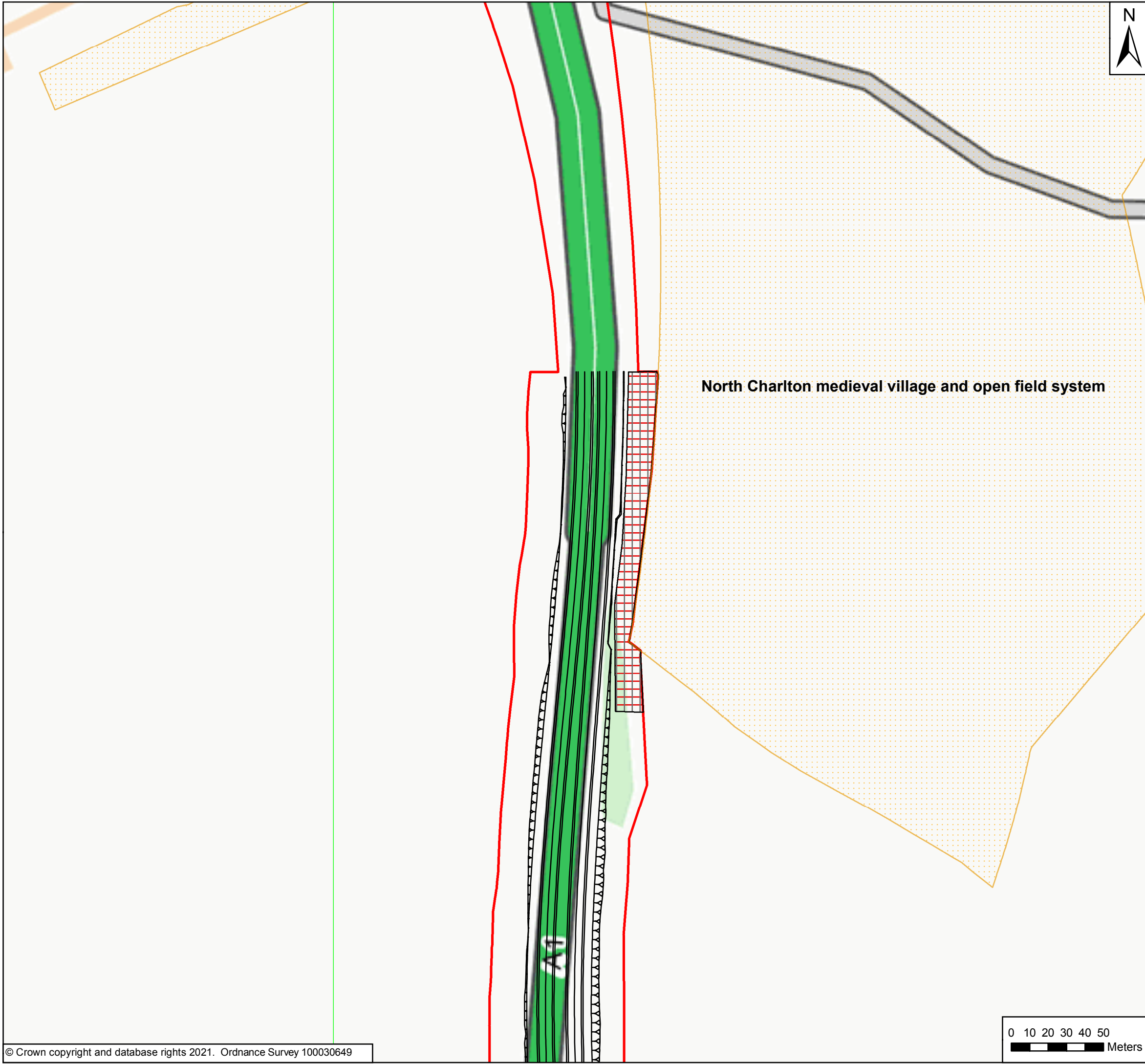
---

**Appendix B Working Area around West Linkhall Scheduled  
Monument and North Charlton Scheduled Monument**

---

<b>Regulation Reference:</b>	APFP Regulation Rule 8(1)(c)
<b>Planning Inspectorate Scheme Reference</b>	TR010059
<b>Application Document Reference</b>	TR010059/7.9.2
<b>Author:</b>	A1 in Northumberland: Morpeth to Ellingham Project Team, Highways England

<b>Version</b>	<b>Date</b>	<b>Status of Version</b>
Rev 0	January 2021	Deadline 1

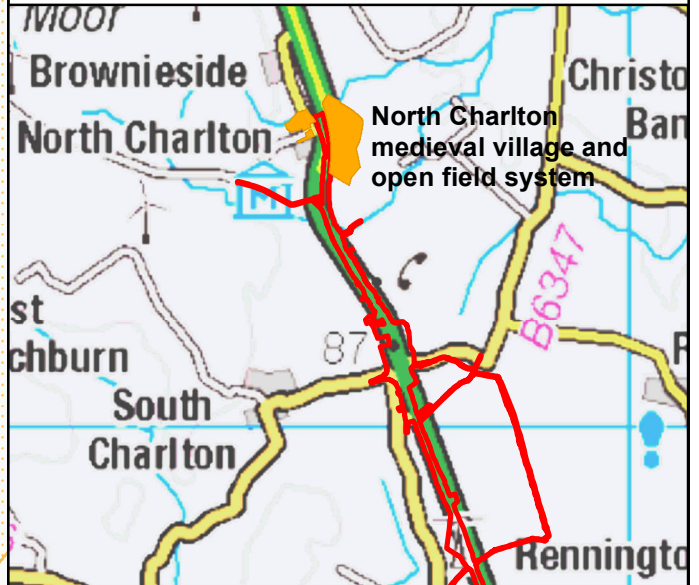


North Charlton medieval village and open field system



Key

	Order Limits
	Construction Exclusion Zone
	Scheduled Monument



Rev	Date	Description	By	Chk'd	App'd
P02	06/01/2021	Second Issue	AG	NM	KS
P01	22/12/2020	First Issue	AG	NM	KS

Client

Project Title  
A1 in Northumberland: Morpeth to Ellingham

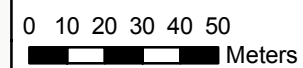
Drawing Title  
Construction Working Areas Around Scheduled Monument

Scale 1:2,000	Drawn AG	Checked NM	Approved KS	Authorised DM
Original Size A3	Date 06/01/2021	Date 06/01/2021	Date 06/01/2021	Date 06/01/2021

Drawing Status  
For Information

Suitability  
S1

Drawing Number Project HE551459	Originator WSP	Volume	Project Ref. No. 70044137
A2E Location	RP Type	LE Role	2130 Number
			Revision P01

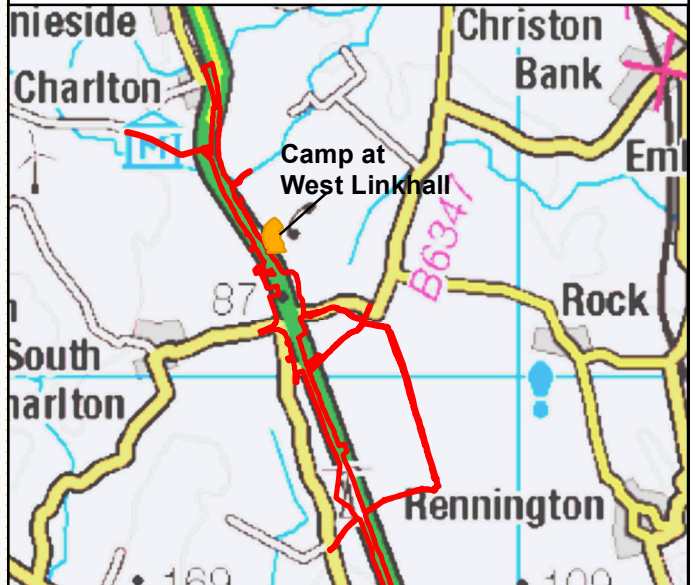




- Key
- Order Limits
  - Scheduled Monument

Camp at West Linkhall

hall



Rev	Date	Description	By	Chk'd	App'd
P02	11/01/2021	Second Issue	AG	NM	KS
P01	22/12/2020	First Issue	AG	NM	KS

Client

Project Title  
A1 in Northumberland: Morpeth to Ellingham

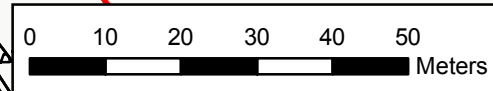
Drawing Title  
Construction Working Areas Around Scheduled Monument

Scale 1:1,000	Drawn AG	Checked NM	Approved KS	Authorised DM
Original Size A3	Date 06/01/2021	Date 06/01/2021	Date 06/01/2021	Date 06/01/2021

Drawing Status  
For Information

Suitability  
S1

Drawing Number Project HE551459	Originator WSP	Volume	Project Ref. No. 70044137
A2E Location	RP Type	LE Role	2130 Number
			Revision P01



© Crown copyright 2021.

You may re-use this information (not including logos) free of charge in any format or medium, under the terms of the Open Government Licence. To view this licence:

visit [www.nationalarchives.gov.uk/doc/open-government-licence/](http://www.nationalarchives.gov.uk/doc/open-government-licence/)

write to the **Information Policy Team, The National Archives,**

**Kew, London TW9 4DU**, or email

[psi@nationalarchives.gsi.gov.uk](mailto:psi@nationalarchives.gsi.gov.uk).

This document is also available on our website at [www.gov.uk/highways](http://www.gov.uk/highways)

If you have any enquiries about this document  
[A1inNorthumberland@highwaysengland.co.uk](mailto:A1inNorthumberland@highwaysengland.co.uk)

or call **0300 470 4580\***.